

After Recording Return To:
Sam Yager Incorporated
Attn: Stephen Jones
1500 City West Boulevard, Suite 400
Houston, Texas 77042

**ANNEXATION AND SUPPLEMENTAL DECLARATION OF
COVENANTS, CONDITIONS AND RESTRICTIONS
FOR LAKECREST FOREST SECTION EIGHT (8)**

THE STATE OF TEXAS §
 § KNOW ALL PERSONS BY THESE PRESENTS:
COUNTY OF HARRIS §

WHEREAS, Porter Road, Ltd., a Texas limited partnership (the "Declarant"), executed that certain Declaration of Covenants, Conditions and Restrictions for Lakecrest Forest dated June 27, 2006 (the "Declaration"), filed under Clerk's File No. Z416604, and recorded in the Official Records of Real Property of Harris County, Texas (the "Official Records"), which subjected certain land described therein and commonly known as the Lakecrest Forest, Section One (1) subdivision and any other property hereafter annexed into the jurisdiction of the Association to covenants, conditions, restrictions, easements, charges and liens set forth in the Declaration; and

WHEREAS, pursuant to Article X, Section 7 of the Declaration, the Declarant has the unilateral right and authority to annex additional properties into the Lakecrest Forest and Village Homeowners Association, Inc., a Texas non-profit corporation (the "Association"); and

WHEREAS, Declarant is the owner of the following property (referred to herein as the "Annexed Property" or "Section 8 Subdivision"):

LAKECREST FOREST, SEC 8, a subdivision of land in Harris County, Texas according to the map or plat thereof filed under Harris County Clerk's File No. RP-2017-110195 and recorded under Film Code No. 680822 of the Map Records of Harris County, Texas;

WHEREAS, Declarant wishes to annex the Annexed Property into the jurisdiction of the Association and to subject such Annexed Property to all the restrictions set forth in the Declaration (as may be amended from time to time) as well as the additional covenants, conditions and restrictions set forth in this Supplemental Declaration.

NOW, THEREFORE, for and in consideration of the premises and in furtherance of the general plan of development for the property subject to the Declaration, Declarant hereby annexes the Annexed Property into the jurisdiction of the Association and declares that the Annexed Property shall be a portion of the Properties (as defined in the Declaration) and shall be subject to all provisions of the Declaration, including without limitation, the right of the Association to levy assessments as set forth in the Declaration.

FURTHERMORE, Declarant hereby declares that the Annexed Property shall be held, transferred, sold, conveyed, used and occupied subject to not only the provisions of the Declaration, but also the following covenants, conditions and restrictions which shall run with the

RP-2017-128407

land and be binding on all parties having any right, title or interest in the Annexed Property or any part thereof, their heirs, successors and assigns, and may be enforced by the Association or by any Owner, and which shall inure to the benefit of each Owner thereof, to wit:

ARTICLE I
DEFINITIONS

Any capitalized terms which are used in this Supplemental Declaration and not defined herein shall have the meanings ascribed to them in the Declaration.

ARTICLE II
RATES OF ASSESSMENTS

Subject to the further provisions of the Declaration, both annual and special assessments on all Lots in the Annexed Property, including Lots owned by a Builder, shall be fixed at uniform rates of one-hundred percent (100%) of the assessment and shall commence to bear their assessment simultaneously with all Lots in the Properties (as defined in the Declaration); provided, however, Lots in the Annexed Property owned by the Declarant shall not be assessed. The assessment for an individual Lot in the Annexed Property, within a calendar year, shall change as the ownership of such Lot passes from the Declarant, and the assessment for such Lot shall be prorated according to the applicable rate during each type of ownership.

ARTICLE III
ARCHITECTURAL RESTRICTIONS

1. Living Area Requirements. The total living area of each single family dwelling, exclusive of open porches, garages, and carports or parking spaces, shall be not less than one thousand six hundred (1,600) square feet unless otherwise approved by the ARC. There shall be no maximum square footage restrictions on the single family dwellings constructed in the Annexed Property.

2. Location of Residence on Lot. No residence or garage on a Lot shall be located on any Lot nearer to a Street or lot line than the minimum building setback lines shown on the plat containing such Lot and no building shall be located on any utility easement. Unless otherwise approved by the ARC, no building shall be located nearer than five (5) feet to an interior lot line, except a detached garage or other permitted accessory building located sixty (60) feet or more from the front lot line may be located within three (3) feet of an interior lot line if the garage on the adjacent Lot is located so that there is a minimum separation of ten (10) feet. The ARC shall have the right in its sole discretion to determine the location of any residence, garage or other permitted accessory building on a Lot from the rear lot line. For the purposes of this section, roof overhangs, steps, patios and driveways shall not be considered as a part of a building.

With the approval of the ARC, an Owner of one or more adjoining Lots may consolidate such Lots into a single building site with the privilege of placing or constructing improvements across the common lot line, in which case the side setback lines shall be measured from the resulting side property lines rather than from the Lot lines indicated on the plat. Such consolidated

Lots shall continue to be assessed by the Association as two (2) Lots unless or until such Lots are replatted as a single Lot

3. Fences. All fences to be constructed by a Builder on a Lot within the Annexed Property shall be not less than six (6) feet in height, shall be constructed of cedar wood or other material approved by the ARC, and shall be constructed so that the structural supports are not facing any public areas, including, but not limited to, any Street, pipelines, common areas or any other open space, as well as not facing any areas outside the boundaries of the Properties within the jurisdiction of the Association. All picket widths shall be six (6) inches and consistent throughout the Annexed Property. All fences on any Lot within the Annexed Property shall fully enclose the rear yard of such Lot and shall be extended at least to the rear of the residence constructed on such Lot to enclose the backyard.

ARTICLE IV GENERAL PROVISIONS

1. Amendment. It is the intent of Declarant that the covenants, conditions and restrictions provided for in this Supplemental Declaration apply only to the Annexed Property. Notwithstanding any provisions of this Supplemental Declaration to the contrary, it is also the intent of Declarant that the specific restrictions that are imposed on the Annexed Property by virtue of this Supplemental Declaration (other than those in the Declaration that are, in whole or in part, repeated herein) may be amended at any time by an instrument executed by the President or Vice President of the Association (after approval by the Board of Directors) and the Owners of a majority of the Lots within the Annexed Property and recorded in the Official Records; provided, however, any amendment hereto must also have the approval of and be executed by Declarant as long as it owns any Lot in the Annexed Property.

This Supplemental Declaration may be amended unilaterally at any time and from time to time by the Declarant (a) if such amendment is necessary to bring any provision hereof into compliance with any applicable governmental statute, rule, or regulation or judicial determination which shall be in conflict therewith; (b) if such amendment is required by an institutional or governmental lender or purchaser of mortgage loans, including, for example, the Federal National Mortgage Association or Federal Home Loan Mortgage Corporation, to enable such lender or purchaser to make or purchase mortgage loans on the property subject to this Supplemental Declaration; (c) if such amendment is necessary to enable any governmental agency or reputable private insurance company to insure mortgage loans on the property subject to this Supplemental Declaration; (d) to correct any error or omission or to clarify any ambiguity herein; (e) as may be necessary to enable one or more Lots in the Annexed Property to be used for model residence purposes or the marketing of residences in the Properties or (f) for any other purpose if no other Owner is materially affected by the amendment or consents to the amendment.

2. Severability. Invalidation of any one of these covenants by judgment or other court order shall in no wise affect any other provisions, which shall remain in full force and effect except as to any terms and provisions which are invalidated.

3. Gender and Grammar. The singular wherever used herein shall be construed to mean or include the plural when applicable, and the necessary grammatical changes required to

RP-2017-128407

make the provisions hereof apply either to corporations (or other entities) or individuals, male or female, shall in all cases be assumed as though in each case fully expressed.


4. Conflict. In the case of a conflict between the provisions of this Supplemental Declaration and the provisions of the Declaration, the provisions of this Supplemental Declaration shall control.

EXECUTED this 21 day of March, 2017.

DECLARANT:

PORTER ROAD, LTD.,
a Texas limited partnership

By: Heritage Point Landing, LLC,
its general partner


By: 

Sam H. Yager, III, Manager


THE STATE OF TEXAS §
 §
COUNTY OF HARRIS §

This instrument was acknowledged before me on the 21 day of March, 2017 by Sam H. Yager, III, Manager of Heritage Point Landing, LLC, which is the general partner of Porter Road, Ltd., a Texas limited partnership, on behalf of said limited partnership.

[Seal]



Notary Public - State of Texas



RP-2017-128407

JOINDER OF LIENHOLDER

TEXAS CAPITAL BANK, NATIONAL ASSOCIATION hereby joins herein for the purpose of acknowledging, subordinating and agreeing to the stipulations set forth in the instrument to which this Joinder of Lienholder is attached and hereby ratifies and confirms that the liens it holds against the property described in the instrument to which this Joinder of Lienholder is attached are subordinate to the covenants, conditions and restrictions imposed by the Declaration with the stipulation, however, that such subordination does not extend to any lien or charge imposed by or provided for in the Declaration.

SIGNED AND ATTESTED by the undersigned officer of **TEXAS CAPITAL BANK, NATIONAL ASSOCIATION** heretofore authorized this 20 day of March, 2017.


TEXAS CAPITAL BANK,
NATIONAL ASSOCIATION

By: Debi England
Name: Debi England
Title: Senior Vice President

THE STATE OF TEXAS §
 §
COUNTY OF HARRIS §

This instrument was acknowledged before me on the 20 day of March, 2017 by Debi England, Senior Vice President of Texas Capital Bank, National Association, on behalf of said entity.

[Seal]



Queen Weekes
Notary Public—State of Texas

RP-2017-128407

RP-2017-128407
Pages 6
03/28/2017 08:55 AM
e-Filed & e-Recorded in the
Official Public Records of
HARRIS COUNTY
STAN STANART
COUNTY CLERK
Fees \$32.00

RECORDERS MEMORANDUM

This instrument was received and recorded electronically and any blackouts, additions or changes were present at the time the instrument was filed and recorded.

Any provision herein which restricts the sale, rental, or use of the described real property because of color or race is invalid and unenforceable under federal law.
THE STATE OF TEXAS
COUNTY OF HARRIS

I hereby certify that this instrument was FILED in File Number Sequence on the date and at the time stamped hereon by me; and was duly RECORDED in the Official Public Records of Real Property of Harris County, Texas.



Stan Stanart

COUNTY CLERK
HARRIS COUNTY, TEXAS

RP-2017-128407